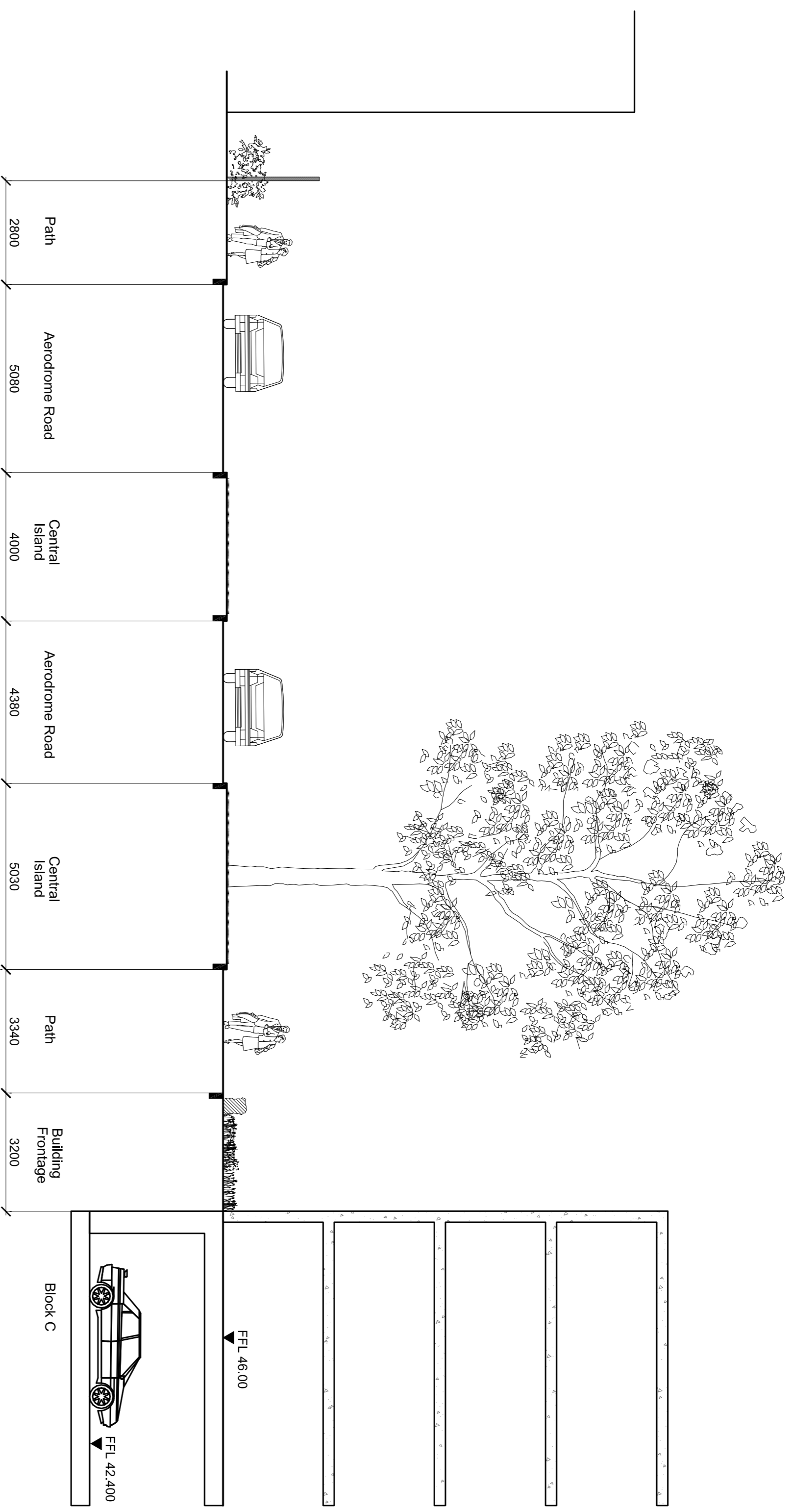

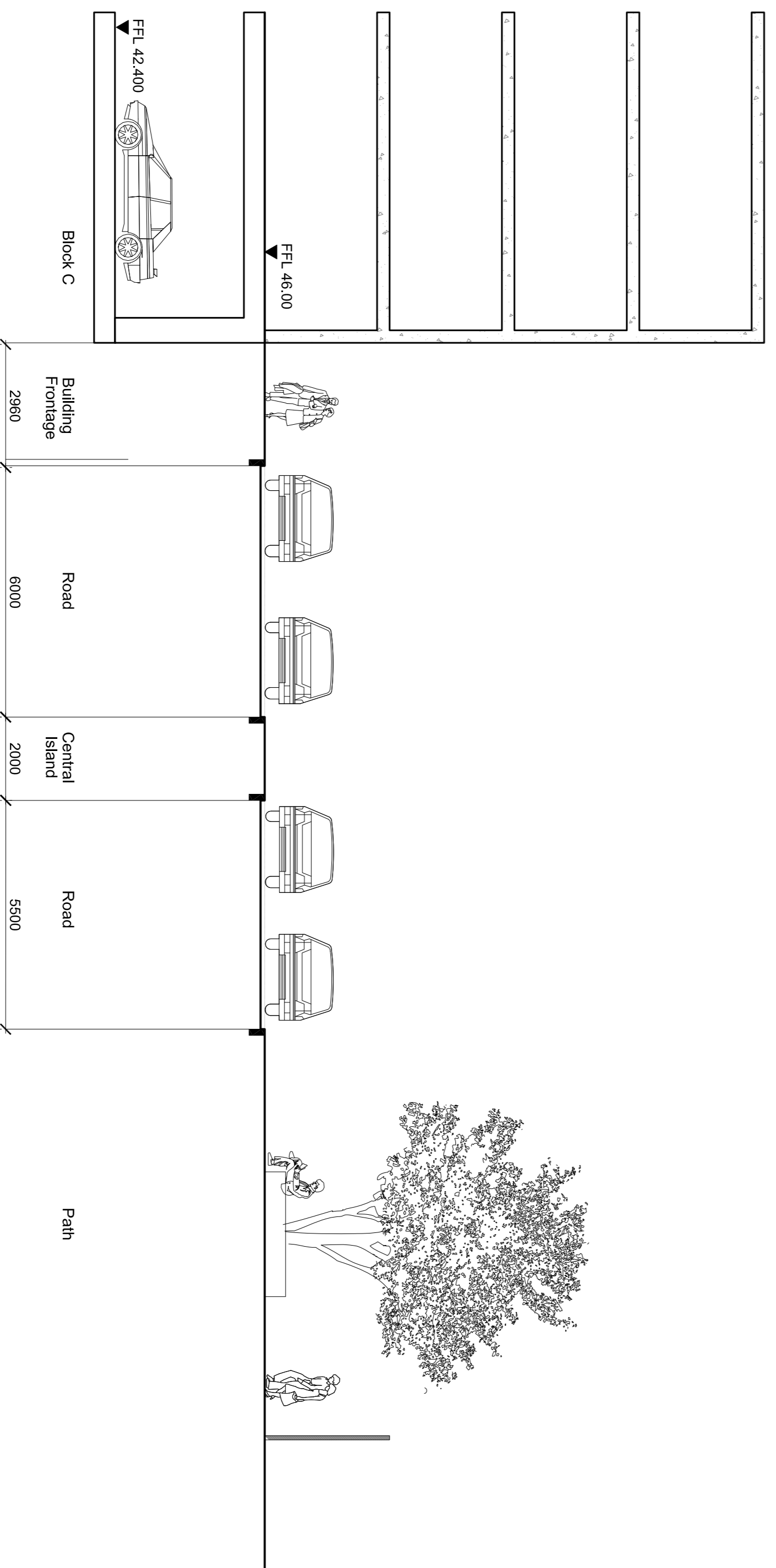


- GENERAL NOTES:
1. ALL DIMENSIONS AND LEVELS SHALL BE CHECKED ON SITE PRIOR TO COMMENCEMENT OF WORKS.
 2. ALL LANDSCAPE DRAWINGS TO BE READ IN CONJUNCTION WITH ALL RELEVANT ENGINEER'S AND ARCHITECT'S DRAWINGS AND ALL DRAWINGS TO BE READ IN CONJUNCTION WITH THE LANDSCAPE SPECIFICATION.
 3. ALL DIMENSIONS IN MILLIMETRES UNLESS NOTED OTHERWISE.
 4. ALL DIMENSIONS IN METRES UNLESS NOTED OTHERWISE.
 5. ALL DIMENSIONS IN METRES UNLESS NOTED OTHERWISE.
 6. DO NOT SCALE OFF THIS DRAWING.
 7. EXISTING SERVICE ALIGNMENTS SHALL BE CHECKED ON SITE BY THE LANDSCAPE ARCHITECT PRIOR TO COMMENCEMENT OF WORKS.
 8. THE CONTENT OF THIS DRAWING IS TO BE READ IN CONJUNCTION WITH THE LATEST PROJECT CIVIL RISK REGISTER.

LOCATION PLAN



01 SECTION 55
SCALE 1:100



02 SECTION 56
SCALE 1:100

Rev	Date	Description	Rev	CH
00	22/09/2014	Planning		CH
				CH

grant associates
 Landscape Architecture, Urban Design, Creative Ecology
 22 Milk Street, Buntingford, Cambs, CB11 1JF
 T: +44 (0) 1223 338664, F: +44 (0) 1223 420893
 E: info@grant-associates.co.uk

CLIENT
 Redrow Homes Ltd

PROJECT
 Peel Centre, Colindale
 Stage 2

TITLE
 Sections
 Streets

Scale:	T100 @ A1	Date:	03/07/2014	Drawn:	HY	Checked:	CH	Approved:	PC
Status:	Planning								
Drawing Number:	PCG398-P02-GE-00-2-029-P								
Rev:	00								