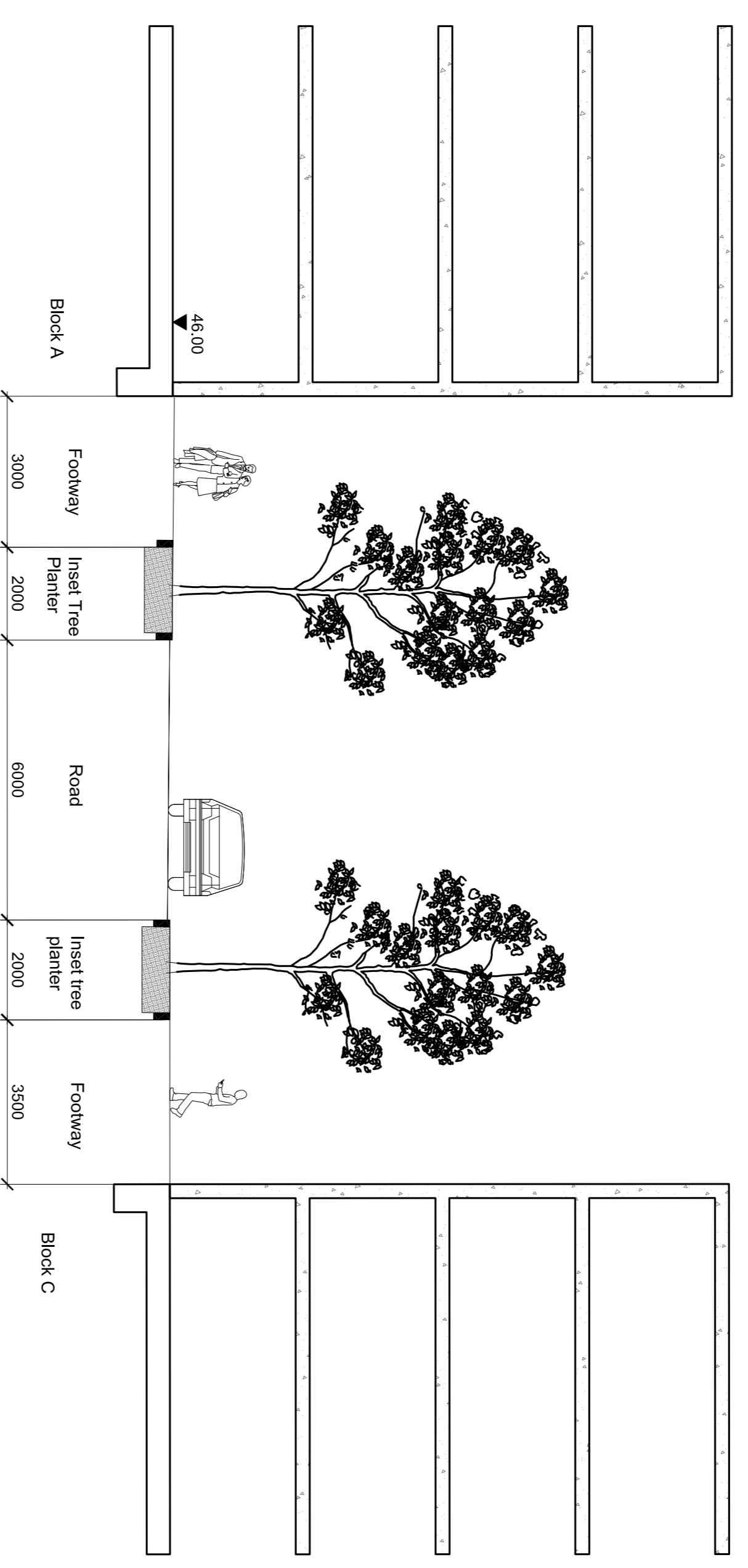
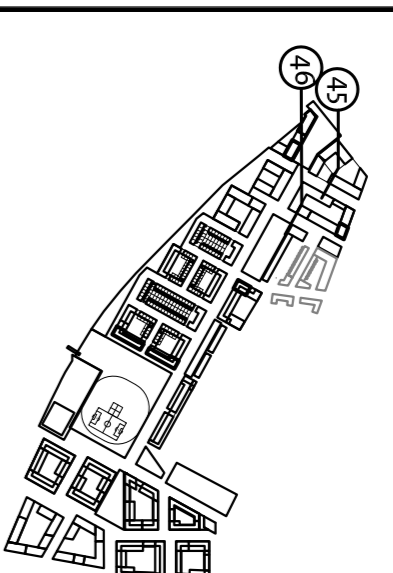
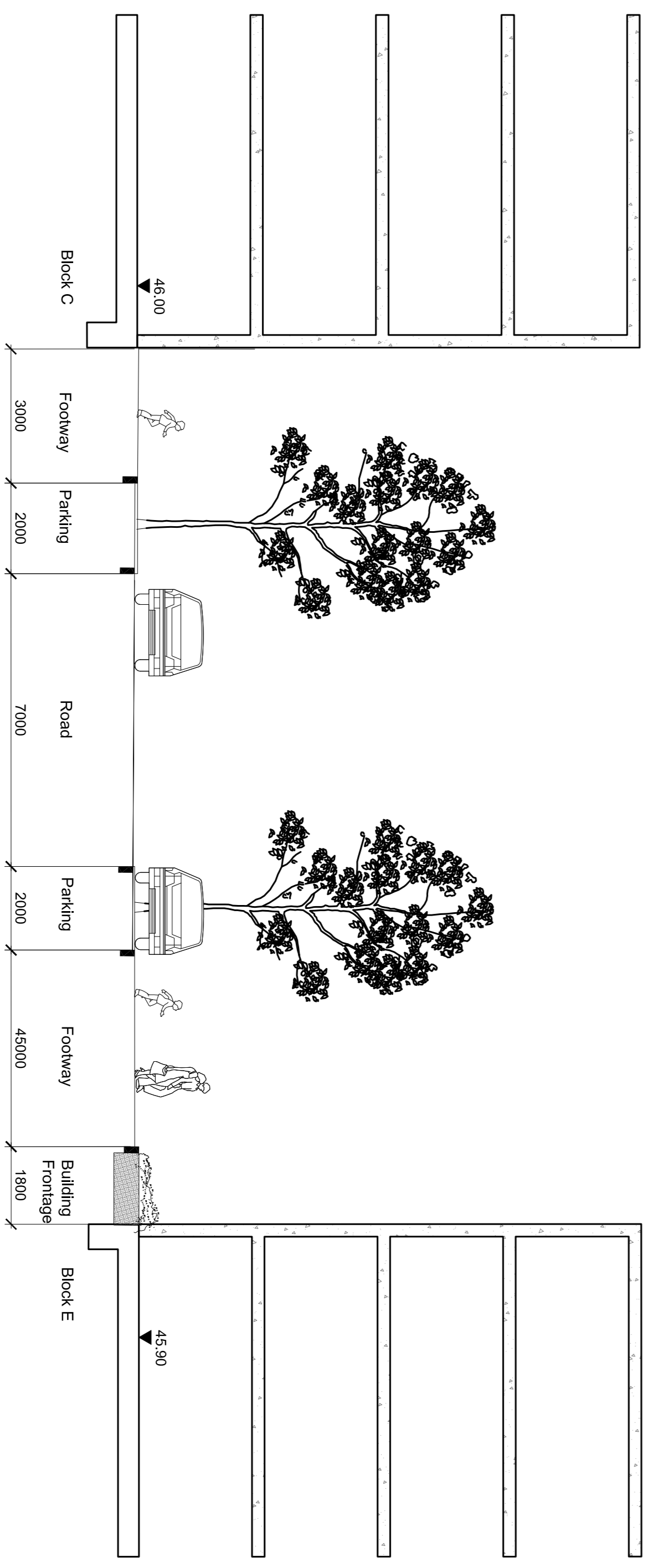


- GENERAL NOTES:
1. ALL DIMENSIONS AND LEVELS SHALL BE CHECKED ON SITE PRIOR TO CONSTRUCTION.
  2. ALL LANDSCAPE DRAWINGS TO BE READ IN CONJUNCTION WITH ALL RELEVANT ENGINEER'S AND ARCHITECT'S DRAWINGS AND ALL DRAWINGS TO BE READ IN CONJUNCTION WITH THE LANDSCAPE SPECIFICATION.
  3. ALL DIMENSIONS IN MILLIMETRES UNLESS NOTED OTHERWISE.
  4. ALL DIMENSIONS IN METRES UNLESS NOTED OTHERWISE.
  5. ALL DIMENSIONS IN METRES UNLESS NOTED OTHERWISE.
  6. DO NOT SCALE OFF THIS DRAWING.
  7. EXISTING SERVICE ALIGNMENTS SHALL BE CHECKED ON SITE BY THE LANDSCAPE ARCHITECT PRIOR TO CONSTRUCTION.
  8. THE CONTENT OF THIS DRAWING IS TO BE READ IN CONJUNCTION WITH THE LATEST PROJECT CDM RISK REGISTER.

LOCATION PLAN:



01 SECTION 45  
SCALE 1:100



02 SECTION 46  
SCALE 1:100

Rev	Date	Description	Rev	Date	Description
00	22/09/2014	Planning	RW	CH	

**grant associates**  
 Landscape Architecture, Urban Design, Creative Ecology  
 22 Milk Street, Bishops Cleeve  
 T: +44 (0) 1225 338664, F: +44 (0) 1225 420803  
 E: info@grant-associates.co.uk

CLIENT  
 Redrow Homes Ltd

PROJECT  
 Peel Centre, Colindale  
 Stage 2

TITLE  
 Sections  
 North Streets

Scale:	T100 @ A1	Date:	03/07/2014	Drawn:	RW	Checked:	CH	Approved:	PC
Status:	Planning								
Drawing Number:	PCG398-P02-GE-00-2-024-P								
Rev:	00								