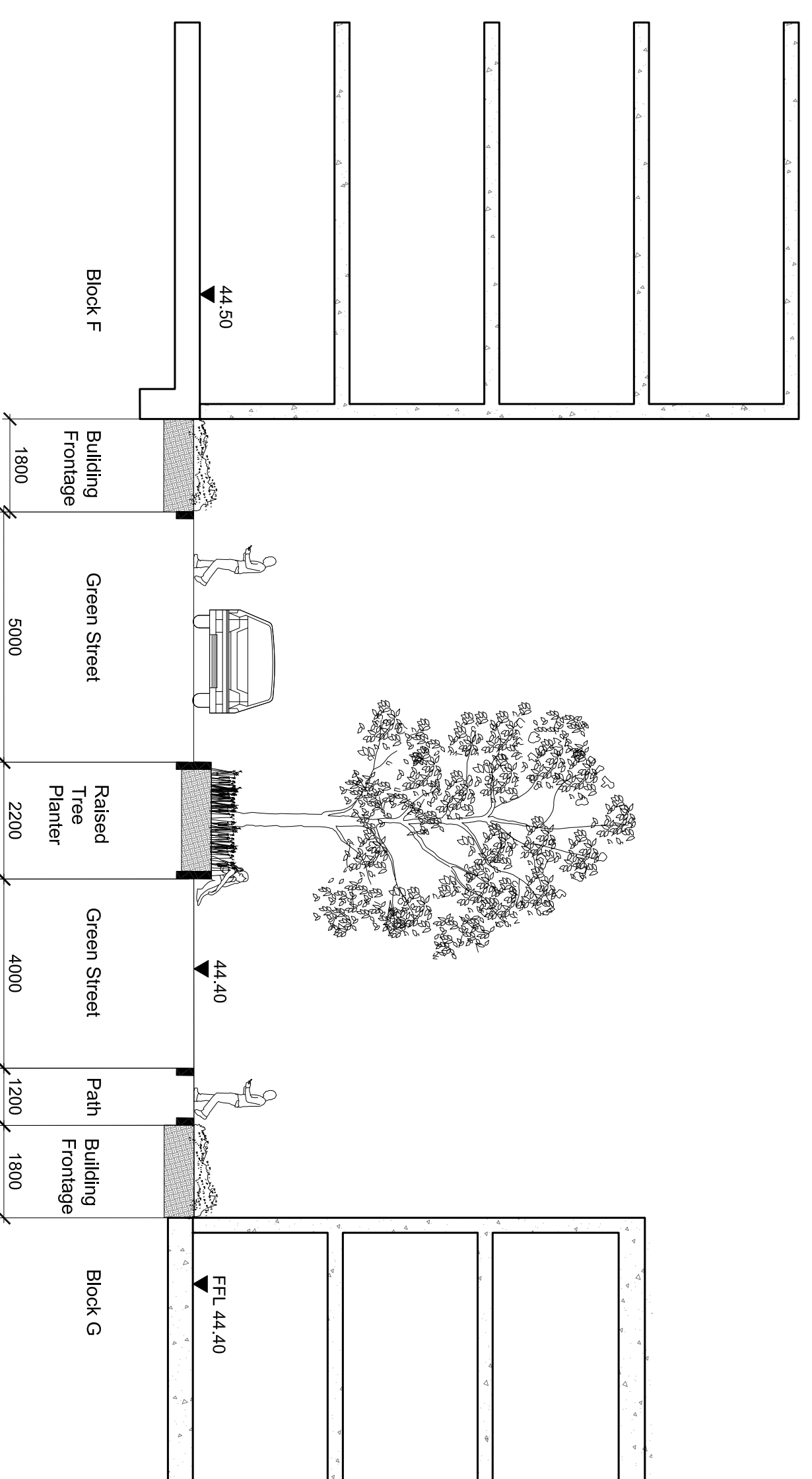
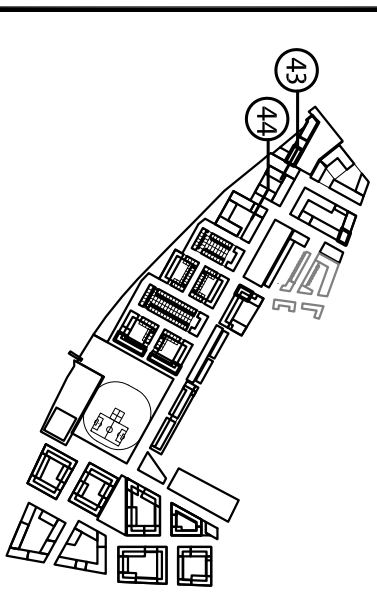
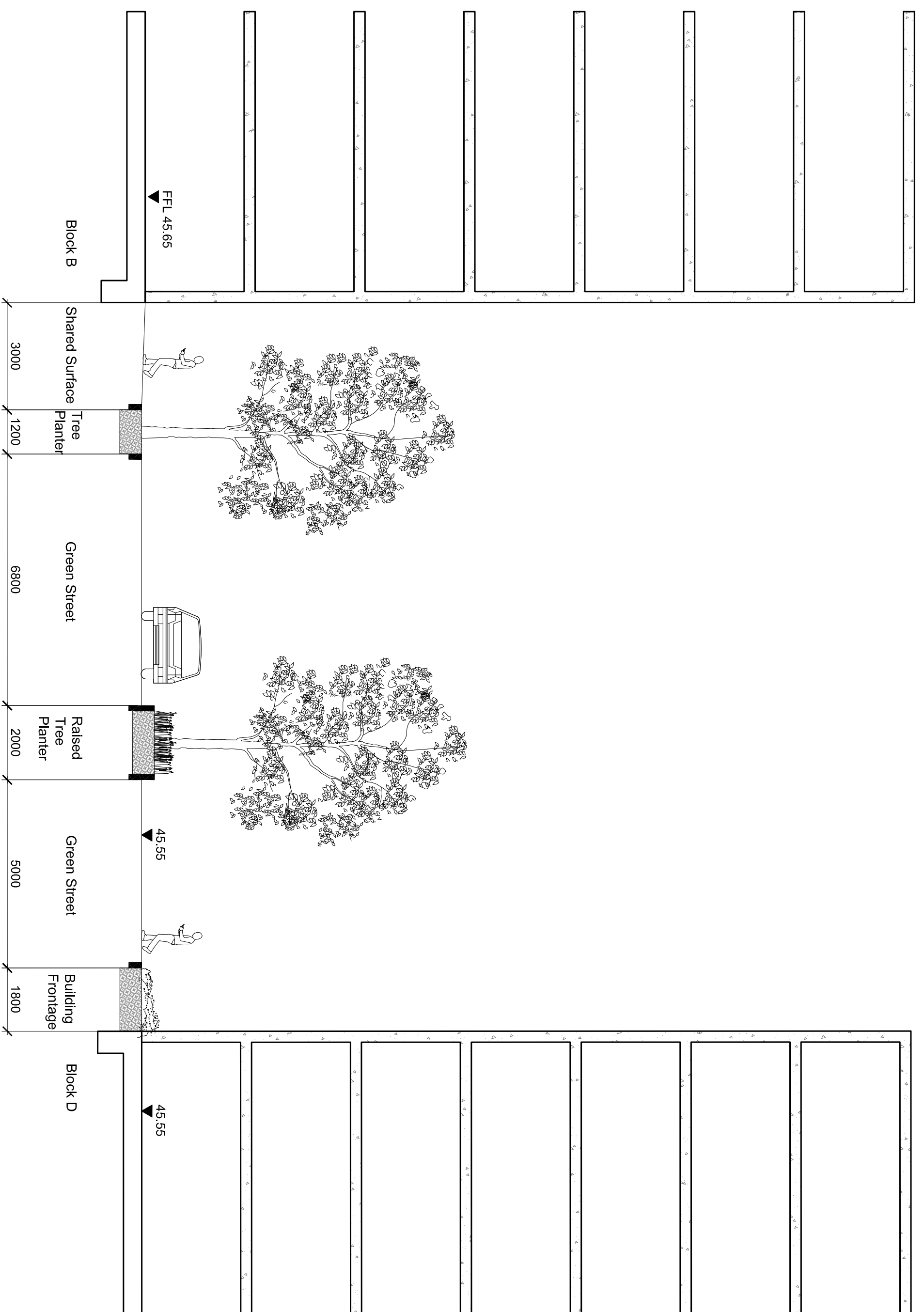


- GENERAL NOTES:
1. ALL DIMENSIONS AND LEVELS SHALL BE CHECKED ON SITE PRIOR TO COMMENCEMENT OF WORK.
  2. ALL LANDSCAPE DRAWINGS TO BE READ IN CONJUNCTION WITH ALL RELEVANT ENGINEER'S AND ARCHITECT'S DRAWINGS AND ALL DRAWINGS TO BE READ IN CONJUNCTION WITH THE LANDSCAPE SPECIFICATION.
  3. ALL DIMENSIONS IN MILLIMETRES UNLESS NOTED OTHERWISE.
  4. ALL DIMENSIONS IN METRES UNLESS NOTED OTHERWISE.
  5. ALL DIMENSIONS IN METRES UNLESS NOTED OTHERWISE.
  6. DO NOT SCALE OFF THIS DRAWING.
  7. EXISTING SERVICE ALIGNMENTS SHALL BE CHECKED ON SITE BY THE LANDSCAPE ARCHITECT PRIOR TO COMMENCEMENT OF WORK.
  8. THE CONTENT OF THIS DRAWING IS TO BE READ IN CONJUNCTION WITH THE LATEST PROJECT CDM RISK REGISTER.

LOCATION PLAN



01 SECTION 43  
SCALE 1:100



02 SECTION 44  
SCALE 1:100

Rev	Date	Description	Rev	CH
00	22/09/2014	Planning	RW	CH

**grant associates**  
Landscape Architecture, Urban Design, Creative Ecology  
22 Milk Street, Bishops Cleeve  
T: +44 (0) 1225 338664, F: +44 (0) 1225 420893  
E: info@grant-associates.co.uk

CLIENT  
Redrow Homes Ltd

PROJECT  
Peel Centre, Colindale  
Stage 2

TITLE  
Sections  
Green Streets

Scale: 1:100 @ A1  
Date: 03/07/2014  
Drawn: RW  
Checked: CH  
Approved: PC  
Status: **Planning**

Drawing Number: PCG398-P02-GE-00-2-023-P

Rev: 00