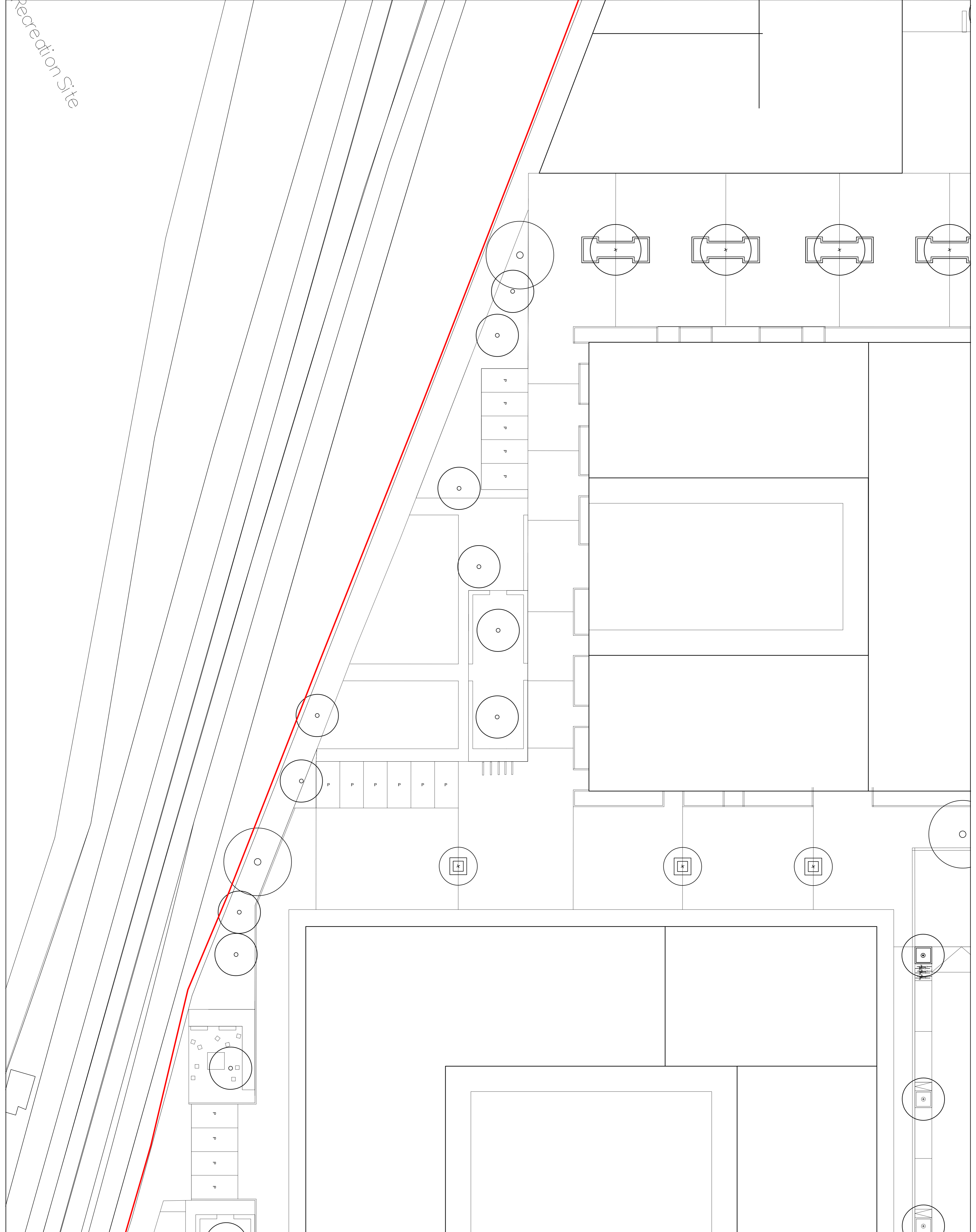
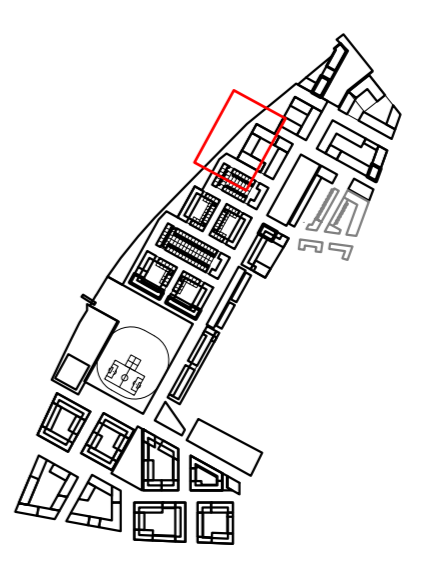


Recreation Site

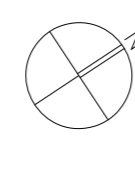


GENERAL NOTES:

1. ALL DIMENSIONS AND LEVELS SHALL BE CHECKED ON SITE PRIOR TO COMMENCEMENT OF WORK.
2. ALL LANDSCAPE DRAWINGS TO BE READ IN CONJUNCTION WITH ALL RELEVANT ENGINEER'S AND ARCHITECT'S DRAWINGS AND ALL DRAWINGS TO BE READ IN CONJUNCTION WITH THE LANDSCAPE SPECIFICATION CONCERNING THE DRAWINGS SHOULD BE REFERRED TO THE DRAWING SPECIFICATION.
3. ALL DIMENSIONS IN MILLIMETRES UNLESS NOTED OTHERWISE.
4. DO NOT SCALE OFF THIS DRAWING.
5. EXISTING SERVICE ALIGNMENTS SHALL BE CHECKED ON SITE BY THE LANDSCAPE ARCHITECT PRIOR TO COMMENCEMENT OF WORK.
6. THE CONTENT OF THIS DRAWING IS TO BE READ IN CONJUNCTION WITH THE LATEST PROJECT CDM RISK REGISTER.



LOCATION PLAN:



Rev	Date	Description	Rev	CH
00	20/09/2014	Planning	RW	CH
			Drawn	CH
			Drawn	CH

grant associates
 Landscape Architecture, Urban Design, Creative Ecology
 22 Milk Street, Bishops Cleeve, L12 9JF
 T: +44 (0) 1225 334664 F: +44 (0) 1225 420893
 E: info@grant-associates.co.uk

CLIENT
 Redrow Homes Ltd.

PROJECT
 Peel Centre, Collindale
 Stage 2

TITLE
 Southern Boundary - Block F
 General Arrangement Plan

Scale: 1:200 @ A1
 Date: 07/08/2014
 Drawn: RW
 Checked: CH
 Approved: PC
 Status: Planning

Drawing Number: PC398-P02-GE-00-1-001-P Rev: 00