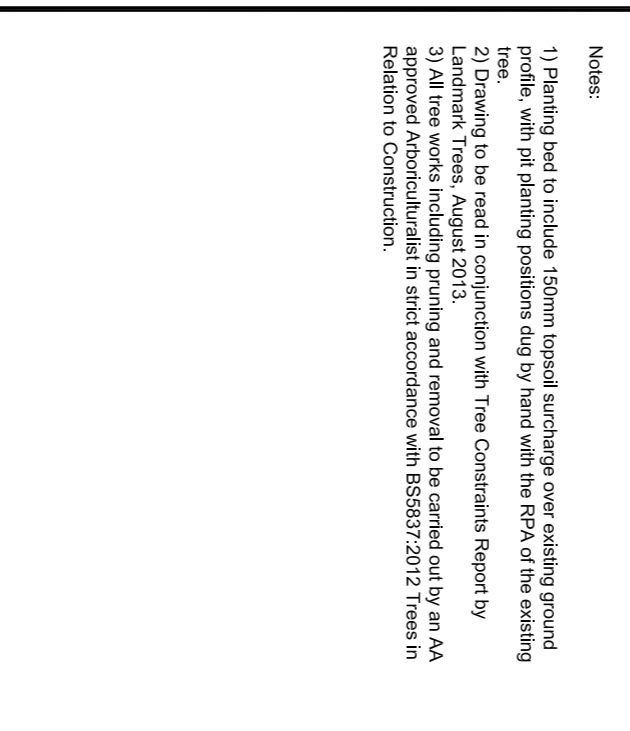

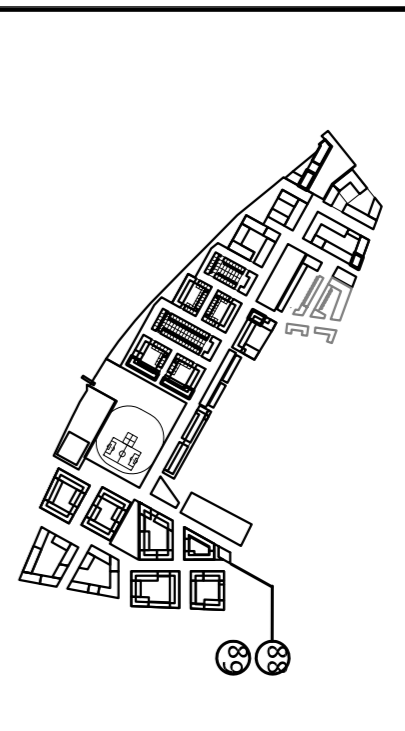
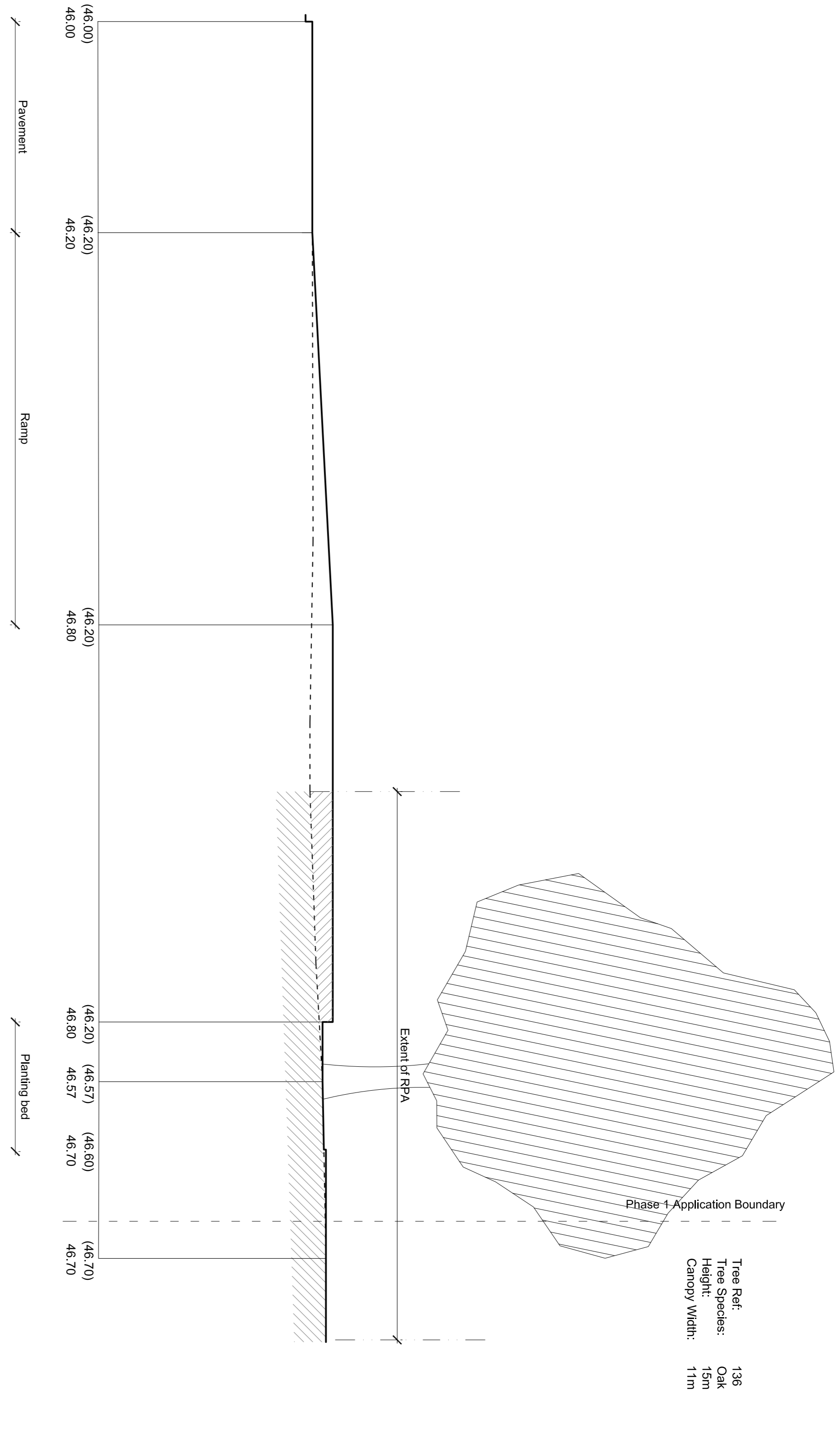


GENERAL NOTES:

1. ALL DIMENSIONS AND LEVELS SHALL BE CHECKED ON SITE PRIOR TO CONSTRUCTION.
2. ALL LANDSCAPE DRAWINGS TO BE READ IN CONJUNCTION WITH ALL RELEVANT ENGINEER'S AND ARCHITECT'S DRAWINGS AND SPECIFICATIONS.
3. ALL DRAWINGS TO BE READ IN CONJUNCTION WITH THE LANDSCAPE SPECIFICATION CONCERNING THE DRAWINGS SHOULD BE REFERRED TO THE DRAWING SPECIFICATION.
4. ALL DIMENSIONS IN METRES UNLESS NOTED OTHERWISE.
5. DO NOT SCALE OFF THIS DRAWING.
6. EXISTING SERVICE ALIGNMENTS SHALL BE CHECKED ON SITE BY THE LANDSCAPE ARCHITECT PRIOR TO CONSTRUCTION.
7. THE CONTENT OF THIS DRAWING IS TO BE READ IN CONJUNCTION WITH THE LATEST PROJECT CDM RISK REGISTER.



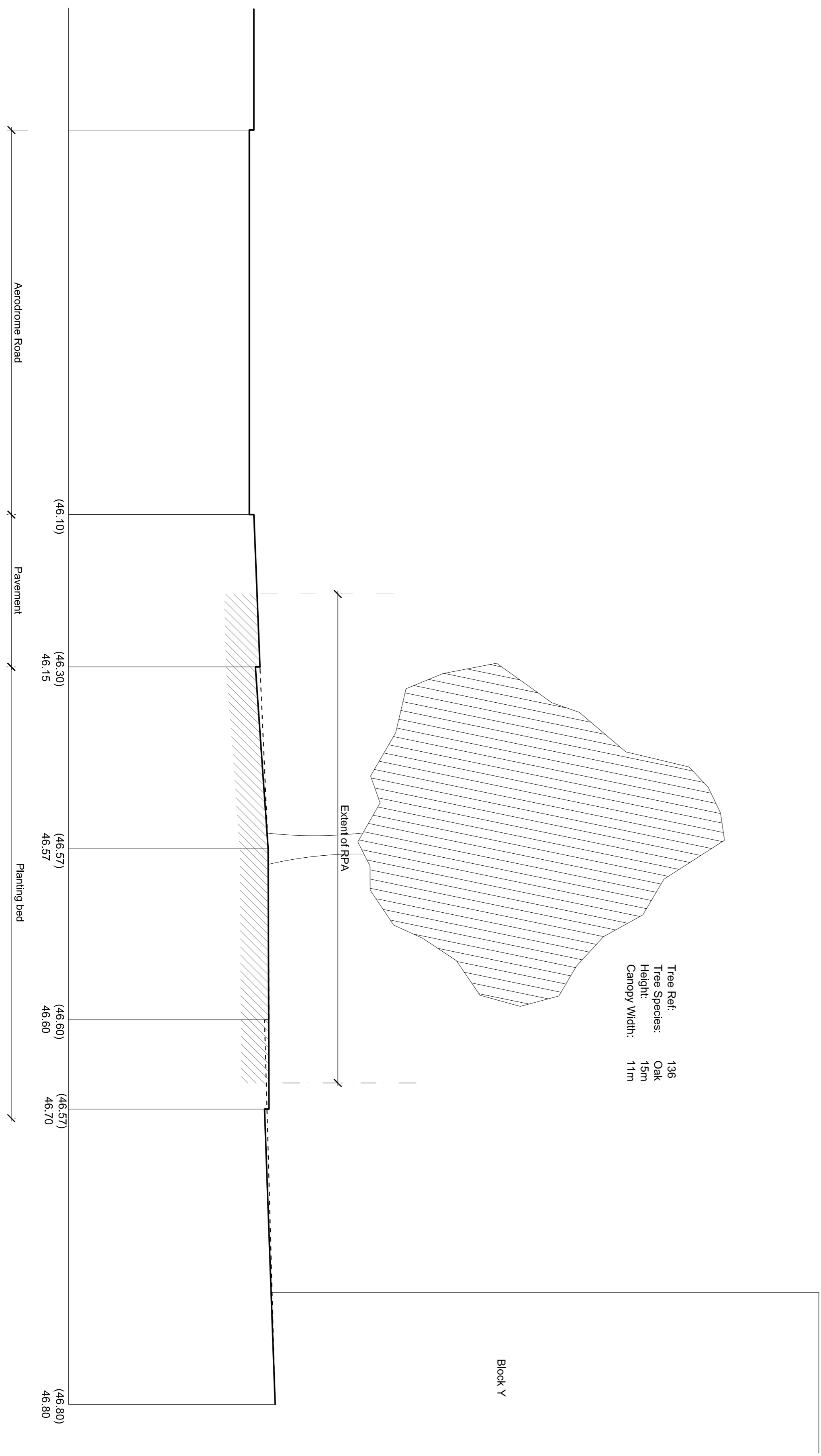
1 SECTION 88  
SCALE 1:100



Tree Ref: 136  
Tree Species: Oak  
Height: 15m  
Canopy Width: 11m



2 SECTION 89  
SCALE 1:100



Rev	Date	Description	HR	CH
00	22/09/2014	Planning	HR	CH

**grant associates**  
Landscape Architecture, Urban Design, Creative Ecology  
22 Milk Street, Buntingford, Cambs, CB11 3JQ  
T: +44 (0) 1223 338664, F: +44 (0) 1223 420893  
E: info@grant-associates.co.uk

CLIENT  
Redrow Homes Ltd

PROJECT  
Peel Centre, Colindale  
Stage 1

TITLE  
Retained Trees Section &  
North eastern Boundary Proposed level

Scale: T100 @ A1 Date: 17/07/2014 Drawn: HV Checked: PC  
Status: Planning Approved: PC  
Drawing Number: PCC398-P01-RT-00-2-005-P Rev: 00