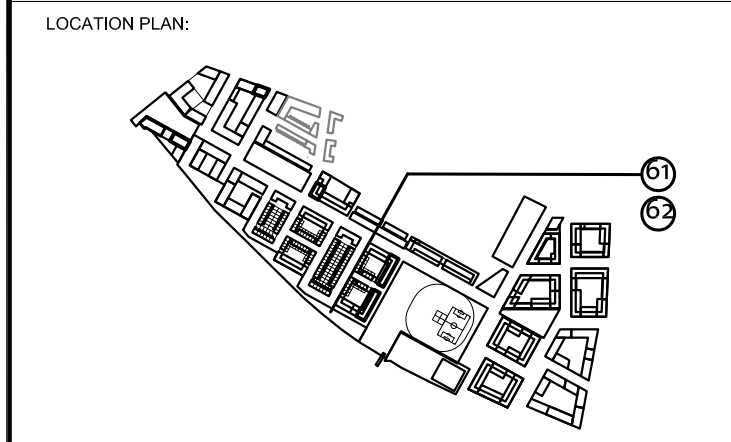
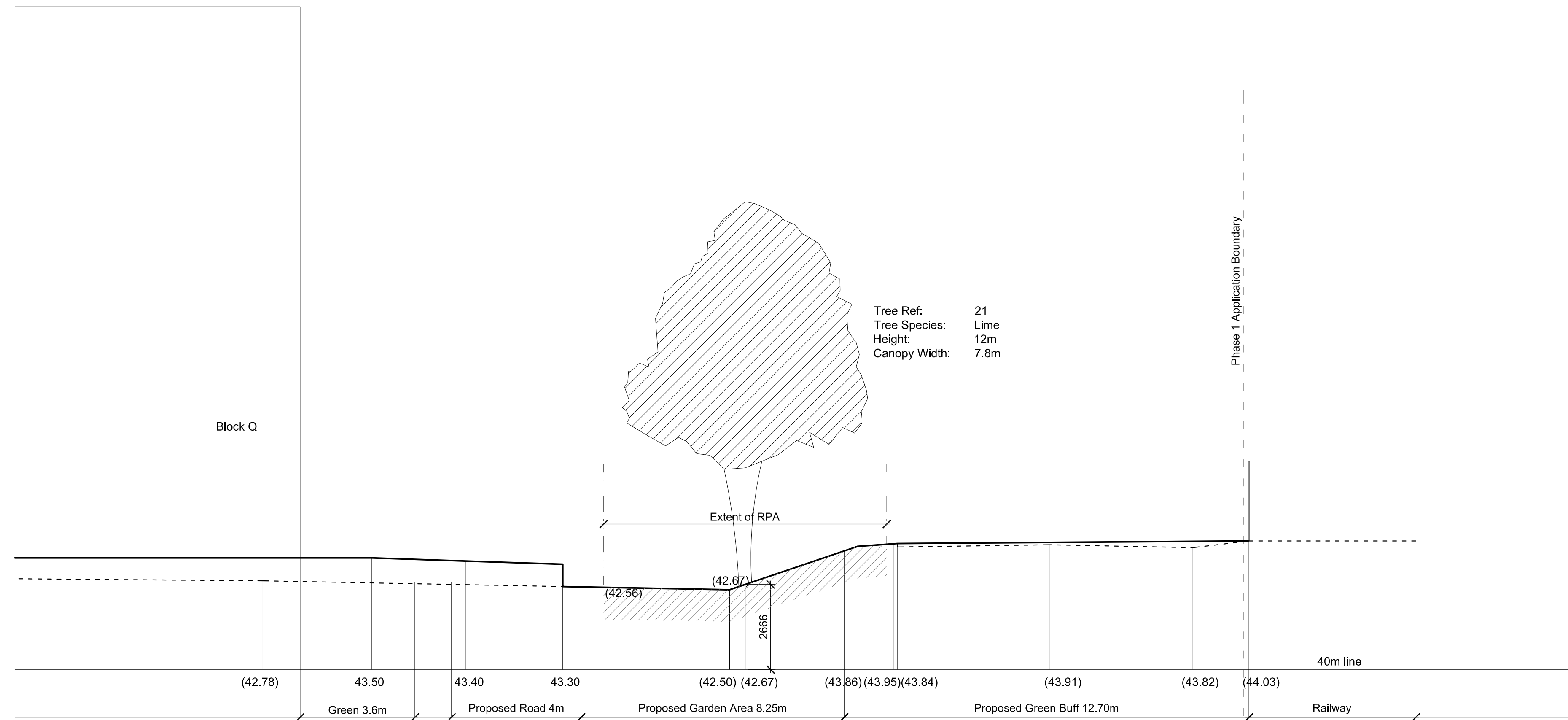


- GENERAL NOTES:
1. ALL DIMENSIONS AND LEVELS SHALL BE CHECKED ON SITE PRIOR TO CONSTRUCTION WORK COMMENCING
 2. ALL LANDSCAPE DRAWINGS TO BE READ IN CONJUNCTION WITH ALL RELEVANT ENGINEER'S AND ARCHITECT'S DRAWINGS AND SPECIFICATIONS
 3. ALL DRAWINGS TO BE READ IN CONJUNCTION WITH THE LANDSCAPE SPECIFICATION
 4. ANY DISCREPANCY CONCERNING THE DRAWINGS SHOULD BE REFERRED TO THE CA IMMEDIATELY
 5. ALL DIMENSIONS IN MILLIMETRES UNLESS NOTED OTHERWISE
 6. ALL LEVELS IN METRES
 7. DO NOT SCALE OFF THIS DRAWING
 8. EXISTING SERVICE ALIGNMENTS SHALL BE CHECKED ON SITE BY THE CONTRACTOR PRIOR TO CONSTRUCTION WORK COMMENCING
 9. THE CONTENT OF THIS DRAWING IS TO BE READ IN CONJUNCTION WITH THE LATEST PROJECT CDM RISK REGISTER

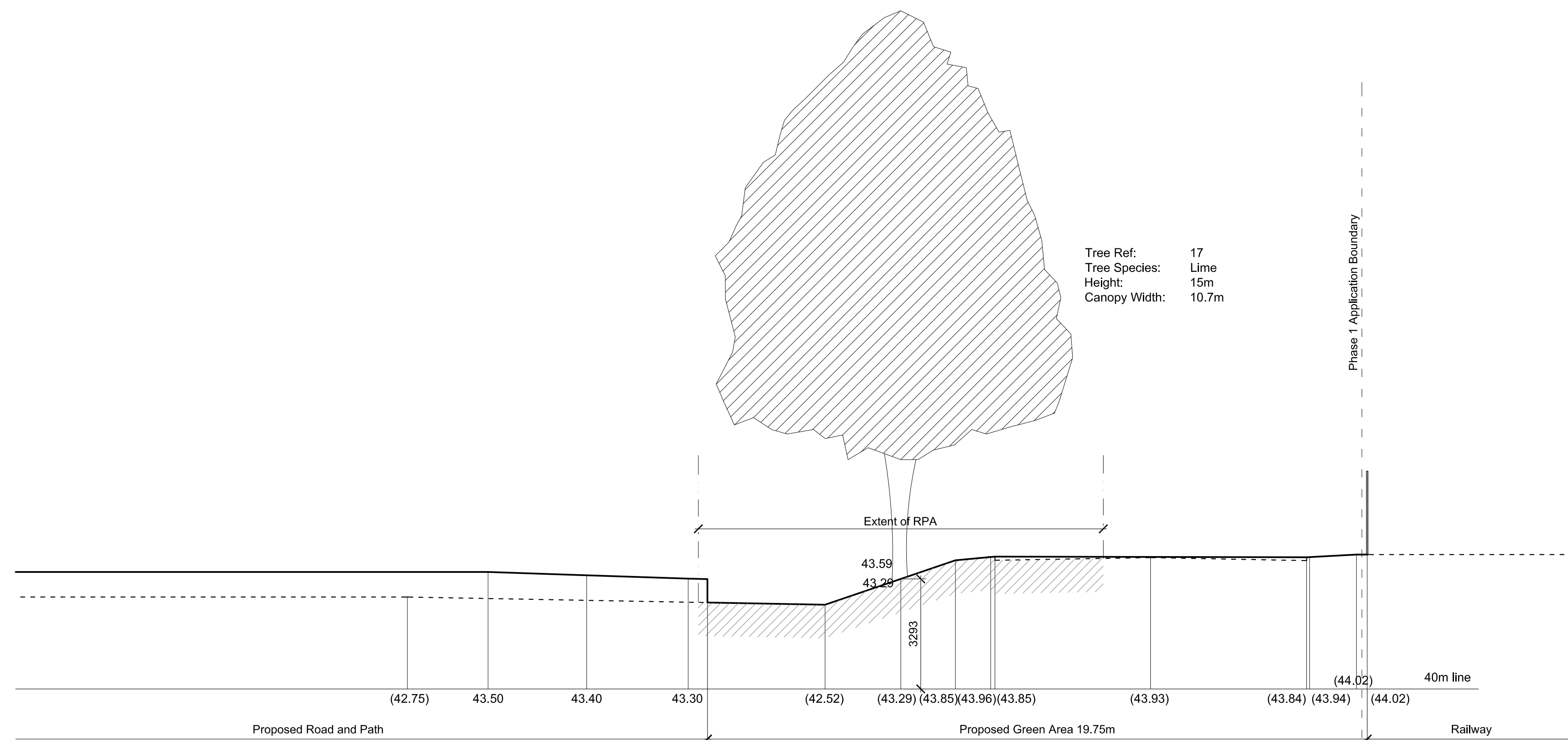


- LEGEND
- Proposed ground profile
 - Existing ground profile
 - 43.30 Proposed finished level
 - (42.85) Existing finished level
 - Approximate extent of Root Protection Area (RPA)
 - Extent of no dig pavement. Construction with RPA and existing trees.

- Notes:
- 1) Planting bed to include 150mm topsoil surcharge over existing ground profile, with pit planting positions dug by hand with the RPA of the existing tree.
 - 2) Drawing to be read in conjunction with Tree Constraints Report by Landmark Trees, August 2013.
 - 3) All tree works including pruning and removal to be carried out by an AA approved Arboriculturist in strict accordance with BS5837:2012 Trees in Relation to Construction.



1 SECTION 61
SCALE 1:100



2 SECTION 62
SCALE 1:100

00	22/08/2014	Planning		HY	CH
Rev.	Date	Description		Drawn	CH'd

grant associates
Landscape Architecture, Urban Design, Creative Ecology
22 Milk Street, Bath BA1 1UT
T: +44 (0) 1225 332664, F: +44 (0) 1225 420803
E: info@grant-associates.uk.com

CLIENT
Redrow Homes Ltd

PROJECT
Peel Centre, Colindale Stage 1

TITLE
Retained Trees Section & Southern Boundary Proposed Level

Scale:	1:100 @ A1	Date:	17/07/2014	Drawn:	HY	Checked:	CH	Approved:	PC
--------	------------	-------	------------	--------	----	----------	----	-----------	----

Status:
Planning

Drawing Number:	PCC398-P01-RT-00-2-003-P	Rev:	00
-----------------	--------------------------	------	----