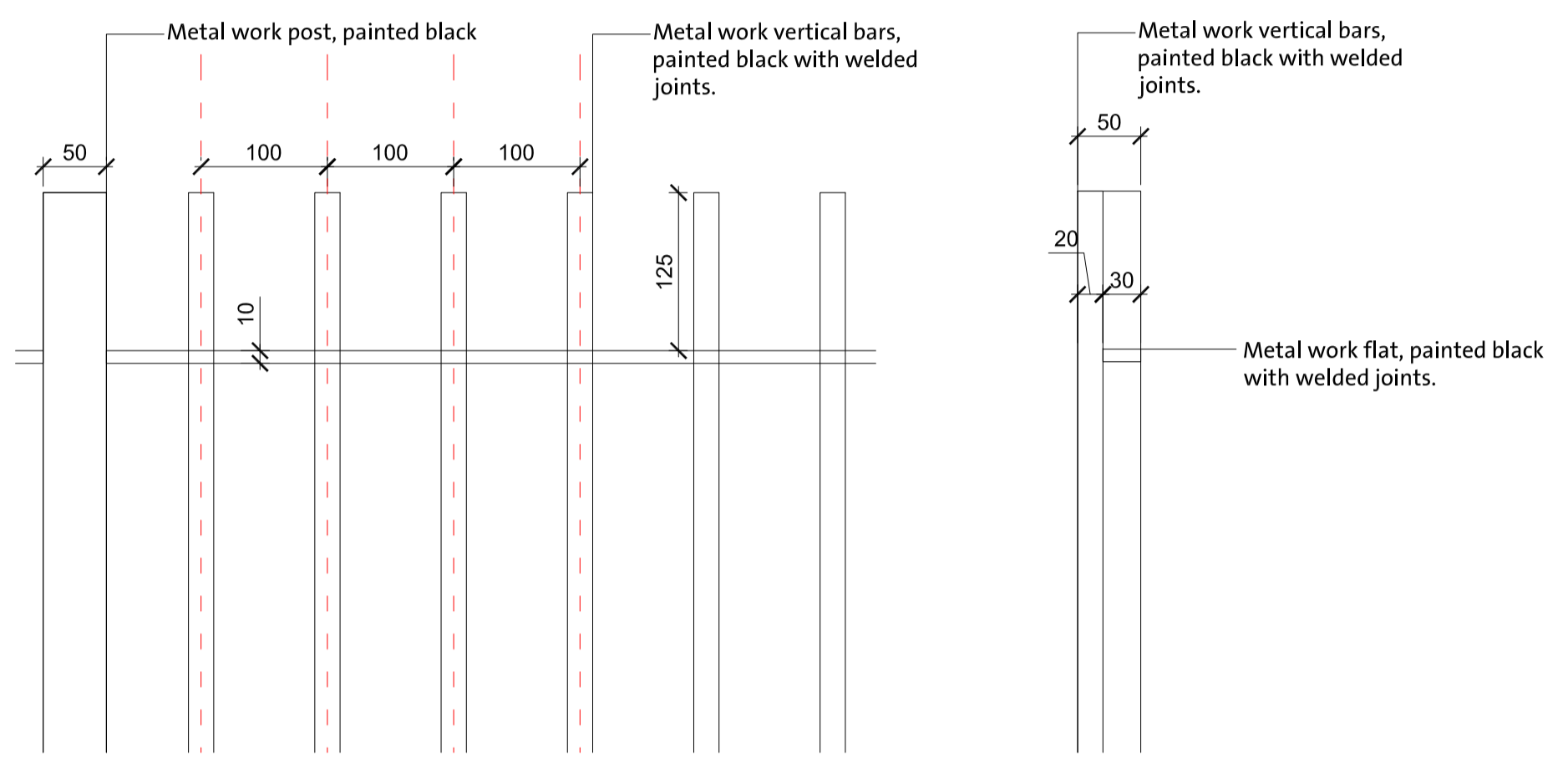
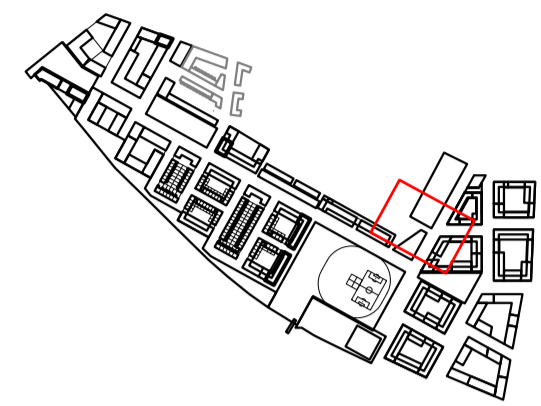
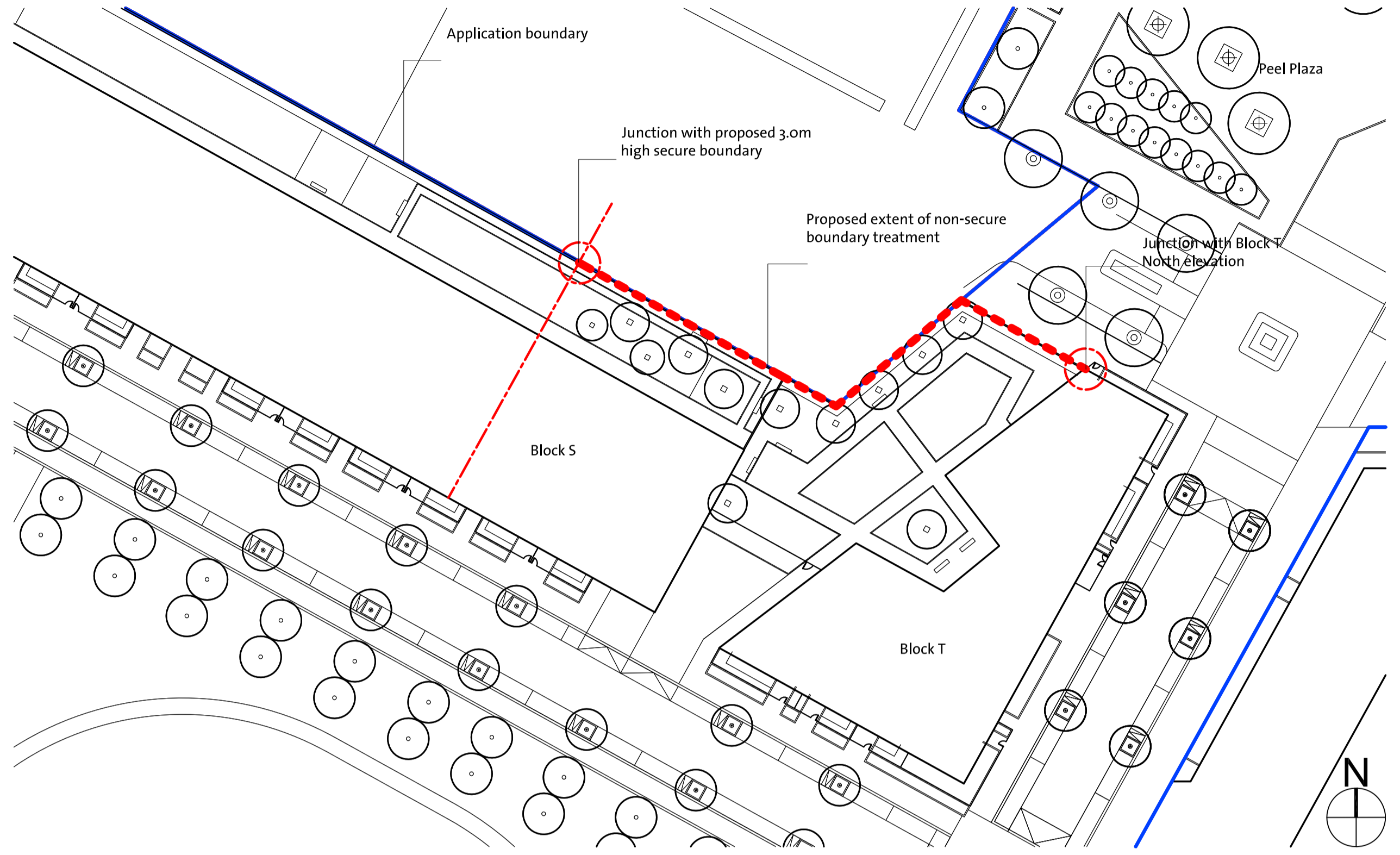


- GENERAL NOTES:
1. ALL DIMENSIONS AND LEVELS SHALL BE CHECKED ON SITE PRIOR TO CONSTRUCTION WORK COMMENCING
 2. ALL LANDSCAPE DRAWINGS TO BE READ IN CONJUNCTION WITH ALL RELEVANT ENGINEER'S AND ARCHITECT'S DRAWINGS AND SPECIFICATIONS
 3. ALL DRAWINGS TO BE READ IN CONJUNCTION WITH THE LANDSCAPE SPECIFICATION
 4. ANY DISCREPANCY CONCERNING THE DRAWINGS SHOULD BE REFERRED TO THE CA IMMEDIATELY
 5. ALL DIMENSIONS IN MILLIMETRES UNLESS NOTED OTHERWISE
 6. ALL LEVELS IN METRES
 7. DO NOT SCALE OFF THIS DRAWING
 8. EXISTING SERVICE ALIGNMENTS SHALL BE CHECKED ON SITE BY THE CONTRACTOR PRIOR TO CONSTRUCTION WORK COMMENCING
 9. THE CONTENT OF THIS DRAWING IS TO BE READ IN CONJUNCTION WITH THE LATEST PROJECT CDM RISK REGISTER

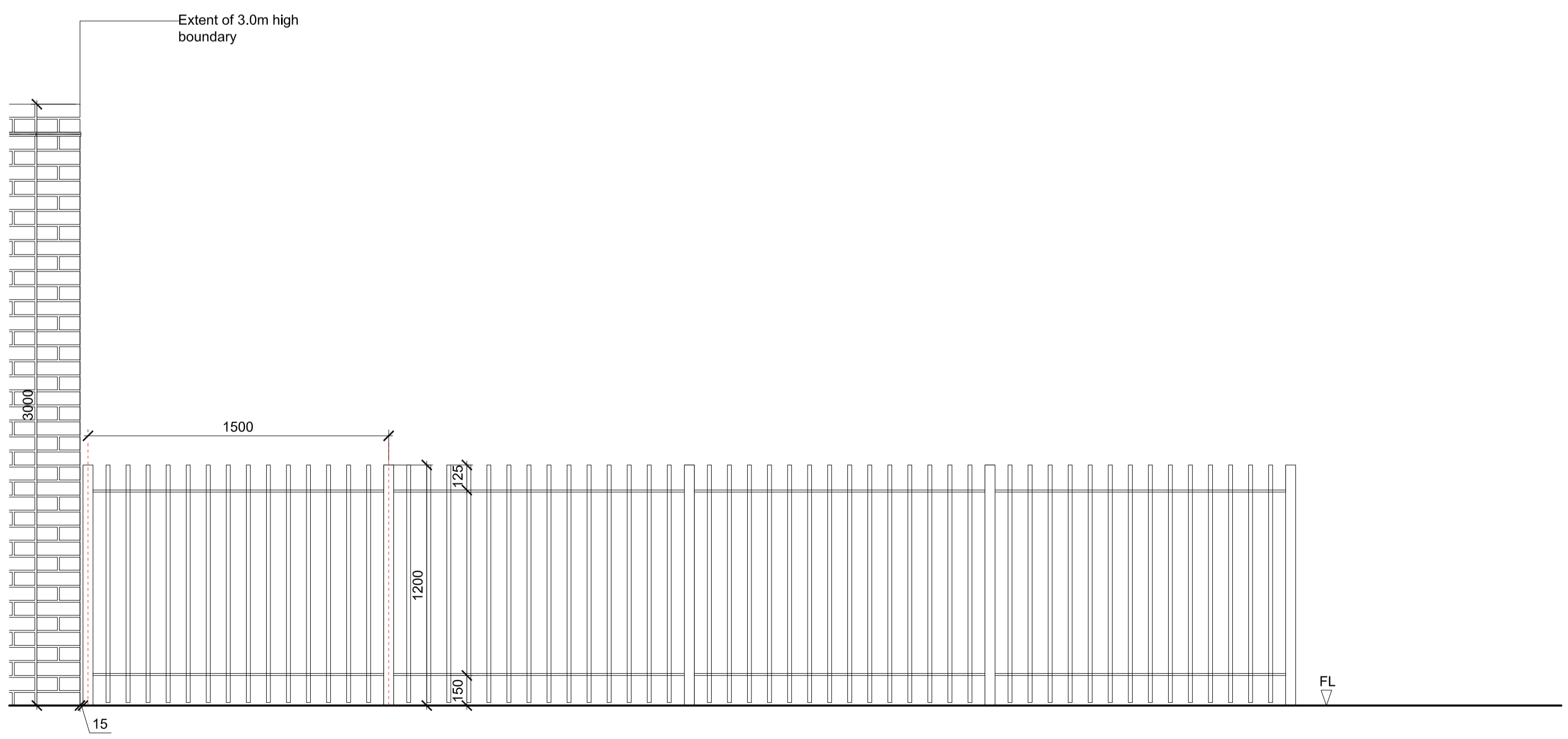
LOCATION PLAN:



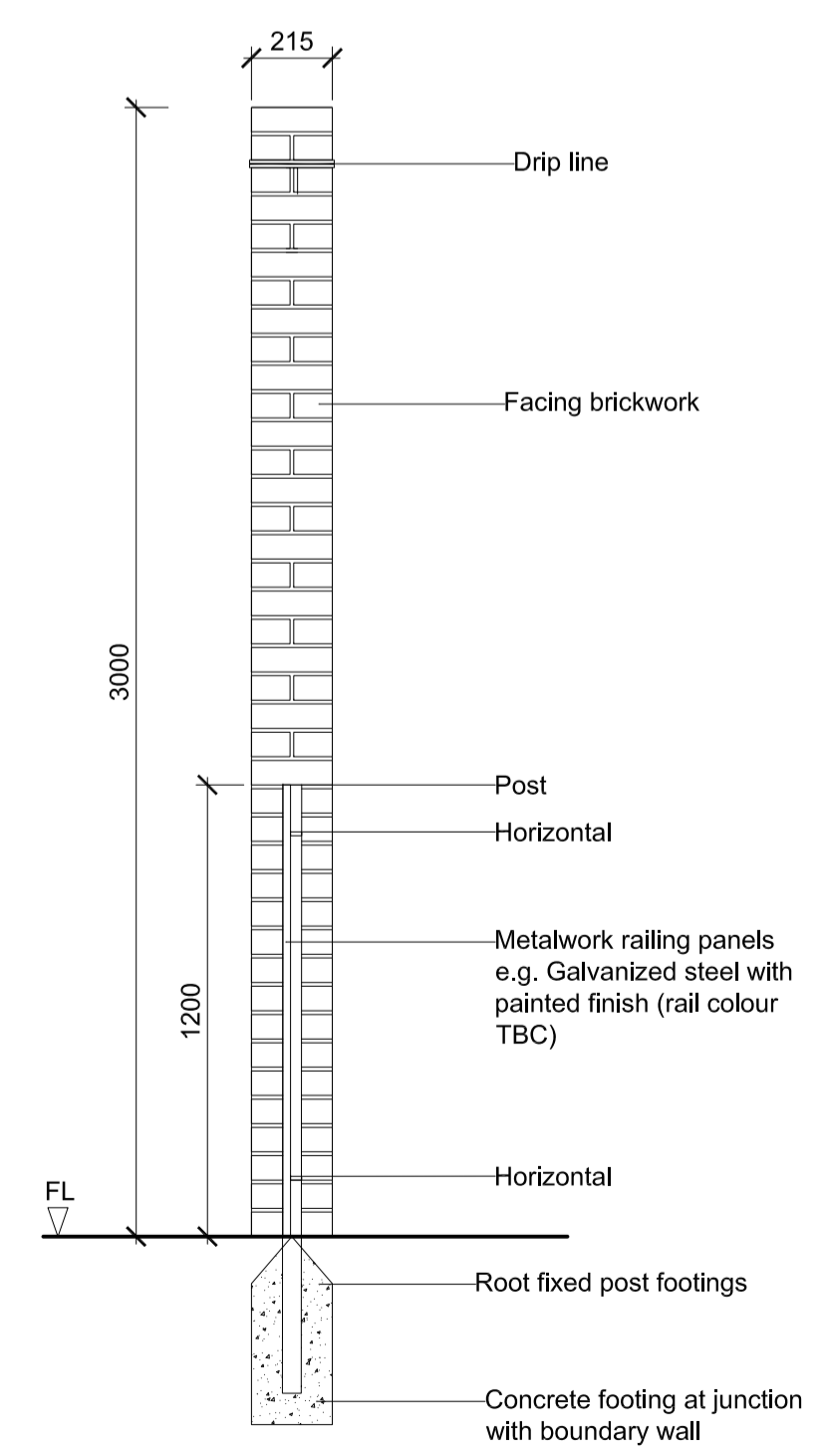
4 TYPICAL METALWORK DETAILS
1:5 @A1



1 EXTENT OF BOUNDARY TREATMENT
1:500 @A1



2 TYPICAL ELEVATION
1:20 @A1



3 TYPICAL CROSS SECTION
1:20 @A1

Rev.	Date	Description	JB	CH
00	22/08/2014	Planning		

grant associates
Landscape Architecture, Urban Design, Creative Ecology
22 Milk Street, Bath BA1 1UT
T: +44 (0) 1225 332664, F: +44 (0) 1225 420803
E: info@grant-associates.uk.com

CLIENT
Redrow Homes Ltd

PROJECT
Peel Centre, Colindale Stage 1

TITLE
MPS Boundary treatment Non-secure zone

Scale:	Date:	Drawn:	Checked:	Approved:
1:20 @ A1	19/08/2014	JB	CH	PC

Status:
PLANNING

Drawing Number:	Rev:
PCC398-P01-FW-2-003-P	00